

Section 03

Community Service Districts

This page left intentionally blank

Community Services District

CROCKETT COMMUNITY SERVICES DISTRICT

(Community Services District Law, Government Code §61000 et seq. & SB 135, Community Services District Law)

<u>Location of office</u>	850 Pomona Street, Crockett
<u>Mailing address</u>	P.O. Box 578
	Crockett, CA 94525
<u>Telephone numbers</u>	(510) 787-2992
<u>FAX number</u>	(510) 787-2459
<u>Web page</u>	www.town.crockett.ca.us
<u>E-mail address</u>	manager@town.crockett.ca.us

BOARD OF DIRECTORS

Five members elected at large for four-year terms

Meetings: 4th Wednesday of each month at 7:00 p.m.
Crockett Community Center, 850 Pomona Avenue

<u>District Board Members</u>	<u>Began serving</u>	<u>Expiration of term</u>
Luigi Barassi	2016	12/2020
Michael Kirker, Vice President 2019	2018	12/2022
John Mackenzie	2011	12/2022
Kent Peterson, President 2019	2016	12/2020
Emma Sutton	2018	12/2022

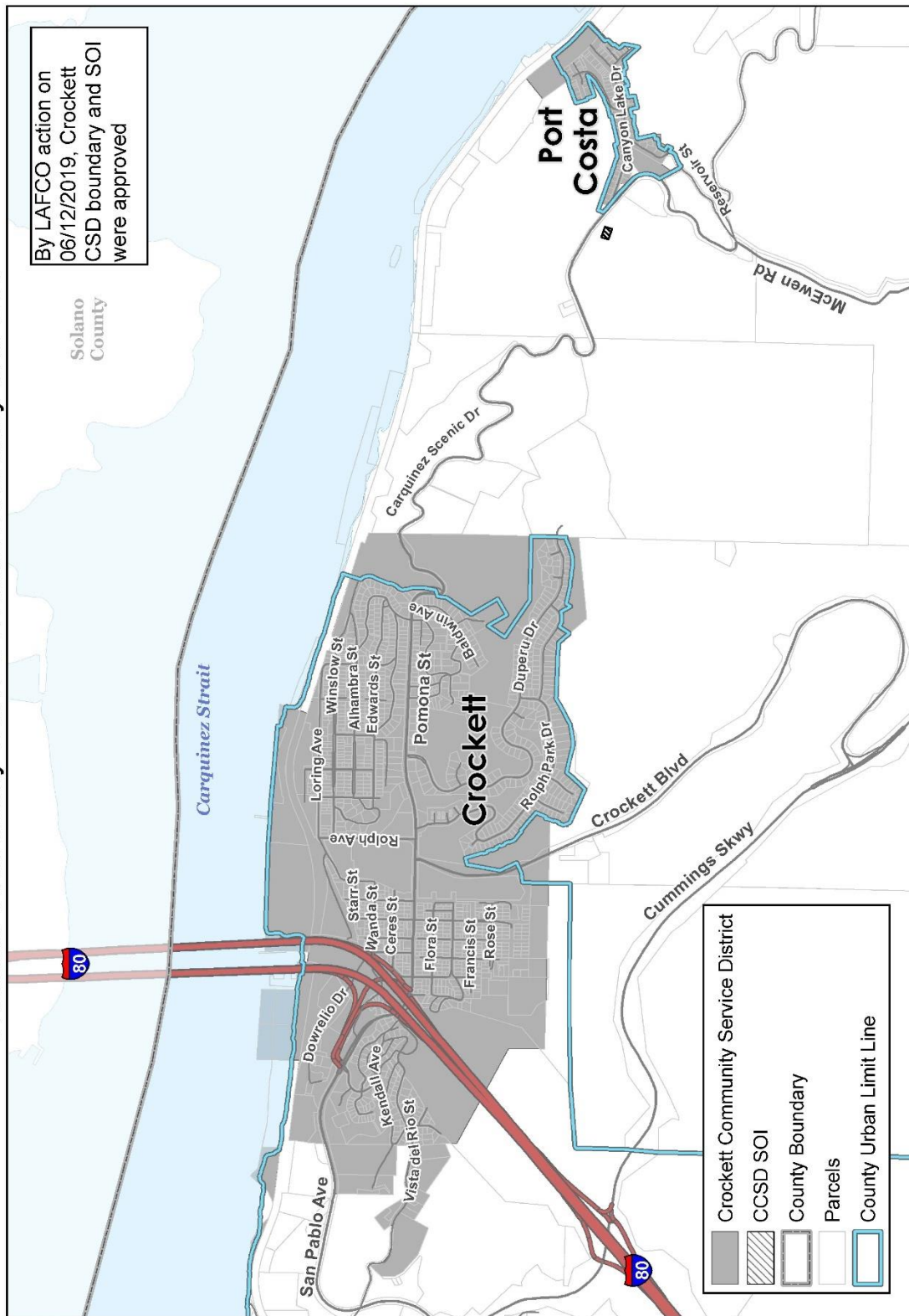
STAFF

Dale McDonald	General Manager/District Secretary
Susan Witschi	Assistant District Secretary
Rachel Hundley	Legal Counsel

INFORMATION

<u>Year Formed:</u>	2006
<u>Area Served:</u>	Crockett and Port Costa
<u>Population Served:</u>	3,331 per American Community Survey, 2016 estimate
<u>Registered Voters:</u>	2,383 as of June 12, 2019
<u>Size:</u>	Approximately 686 acres
<u>Services provided:</u>	Recreation; sewage collection, treatment and disposal; lighting; landscaping

Crockett Community Service District Boundary and SOI



This map or dataset was created by the Contra Costa County Department of Conservation and Forestry. The data is derived from the California State Board of Equalization's tax rate areas. While obligated to use this data the County assumes no responsibility for its accuracy. This map contains copyrighted information and may not be altered. It may be used for informational purposes only. The County of Contra Costa disclaims all liability for geographic information.

Map created 07/19/2014
by Contra Costa County Department of Conservation and Forestry, GIS Group
30 Main Road, Martinez, CA 94553
37.6941, -122.0703, 756W

Community Services District

DIABLO COMMUNITY SERVICES DISTRICT

(Community Services District Law, Government Code §61000 et seq. & SB 135, Community Services District Law)

<u>Location of office</u>	Diablo, CA 94528
<u>Mailing address</u>	P.O. Box 321 Diablo, CA 94528
<u>Telephone numbers</u>	(925) 683-4956
<u>FAX number</u>	
<u>Web page</u>	www.diablocsd.org
<u>E-mail address</u>	generalmanager@diablocsd.org

BOARD OF DIRECTORS

Five members elected at large for four-year terms

Meetings: 2nd Tuesday of the Month

<u>District Board Members</u>	<u>Began serving</u>	<u>Expiration of term</u>
Ray Brant, President 2015	2010	2020
Kathy Urbelis, Vice President 2017	2016	2020
Jeff Eorio, Secretary 2019	2018	2022
Leonard Becker	2018	2022
Greg Isom	2018	2022

STAFF

Kathy Torru (interim)	General Manager
None	Clerk of the Board
Christie Crawl of Jarvis, Fay & Gibson	Legal Counsel

INFORMATION

<u>Year Formed:</u>	1969, as successor to Diablo Public Utility District
<u>Area Served:</u>	Diablo is located north of Diablo Road, west of Mt. Diablo Scenic, south of Mt. Diablo State Park, and west of Cameo Acres.
<u>Population Served:</u>	Approx. 807 per CCC Dept. of Conservation & Development
<u>Registered Voters:</u>	737 as of Nov 2018.
<u>Size:</u>	Approximately 1,000 acres.
<u>Services provided:</u>	Police/security services and road, bridge and culvert maintenance by contract, recreation, street lighting and Municipal Advisory Council.

By LAFCO action on /6/12/2019, Diablo CSD boundary and coterminous SOI were approved

Alamo

Diablo

DANVILLE


Blackhawk

Legend:

- Diablo CSD
- City Boundaries
- Parcels
- County Urban Limit Line

Streets shown include: Emmons Canyon Dr, Virginia St, Jay Ln, Janis Ct, Greg Ct, Jessica Ct, Lisa Ct, White Gate Rd, Lackland Dr, Serenity Ln, Park Meadow Dr, Piedras Cir, Vagabond Way, Parkmont Dr, Fallbrook Dr, Club Dr, Hope Ln, Pulido Ct, Pulido Rd, Via Cima Ct, Valle Vista Dr, Plaza Cir, Verde Mesa Dr, Cameo Dr, Montana Dr, Maiden Ln, Roan Dr, Clydesdale Dr, Fairway Dr, Canada Via, Calle Arroyo, Club House Rd, Casa Nuestra, La Cadena, Avenida Nueva, Palma Vis, Mount Diablo Scenic Blvd, Diablo Ranch Pl, South Gate Rd, Via Diablo, Diablo Lake Ln, Alameda Diablo, and Blackhawk Rd.

This map or dataset was created by the Contra Costa County Department of Conservation and Development with data from the Contra Costa County GIS Program. Some base data, primarily City Limits, is derived from the CA State Board of Equalization's tax rate areas. While obligated to use this data the County assumes no responsibility for its accuracy. This map contains copyrighted information and may not be altered. It may be reproduced in its current state if the source is cited. Users of this map agree to read and accept the County of Contra Costa disclaimer of liability for geographic information.



Community Services District

TOWN OF DISCOVERY BAY COMMUNITY SERVICES DISTRICT

(Community Services District Law, Government Code §61000 et seq. & SB 135, Community Services District Law)

<u>Location of office and mailing address</u>	1800 Willow Lake Road Discovery Bay, CA 94505
<u>Telephone numbers</u>	(925) 634-1131
<u>FAX number</u>	(925) 513-2705
<u>Web page</u>	www.todb.ca.gov
<u>E-mail address</u>	mdavies@todb.ca.gov

BOARD OF DIRECTORS

Five members elected at large for four-year terms

Meetings: 1st and 3rd Wednesdays at 7:00PM, Discovery Bay Community Center, 1601 Discovery Bay Blvd., Discovery Bay

<u>District Board Members</u>	<u>Began serving</u>	<u>Expiration of term</u>
Kevin Graves	2009	12/2022
Bryon Gutow	2018	12/2022
Robert Leete	2014	12/2022
Bill Mayer, President 2019	2016	12/2020
Bill Pease, Vice President 2019	2012	12/2020

STAFF

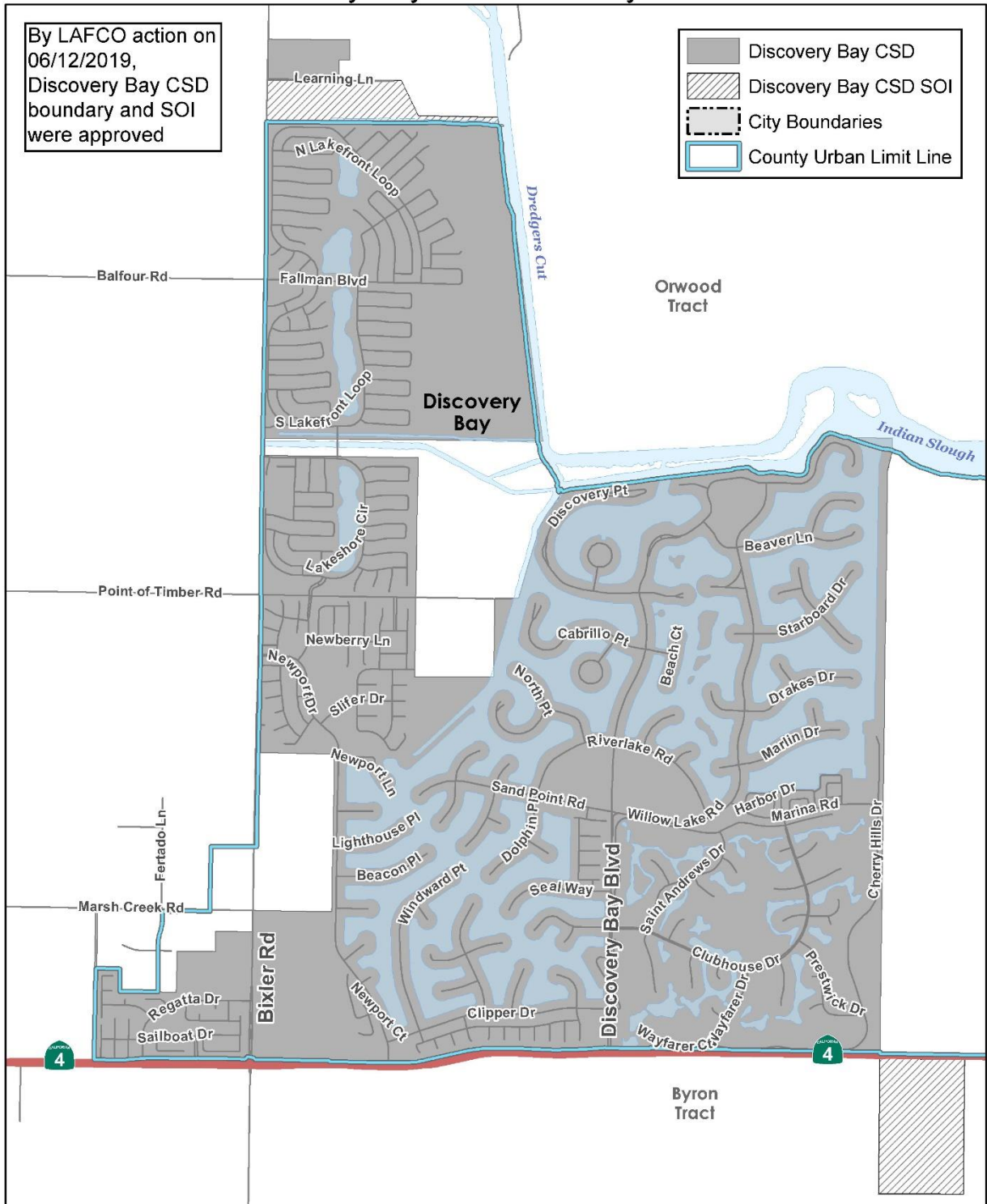
Mike Davies	General Manager
Mike Davies	Board Secretary
Rod Attebery	Legal Counsel

INFORMATION

<u>Year Formed:</u>	1998
<u>Area Served:</u>	Discovery Bay
<u>Population Served:</u>	15,000 per CCC Dept. of Conservation & Development
<u>Registered Voters:</u>	8,923 as of June 12, 2019
<u>Size:</u>	Approximately 5,760 acres
<u>Services provided:</u>	Water supply; sewage collection, treatment and disposal; levee maintenance; parks and recreation, lighting, landscaping, maintenance, advisory function (advisory council)

Discovery Bay CSD Boundary and SOI

Att 2v/Exhibit A



Map created 06/23/2014
by Contra Costa County Department of
Conservation and Development, GIS Group
30 Muir Road, Martinez, CA 94553
37:59:41.791N 122:07:03.756W

This map or dataset was created by the Contra Costa County Department of Conservation and Development with data from the Contra Costa County GIS Program. Some base data, primarily City Limits, is derived from the CA State Board of Equalization's tax rate areas. While obligated to use this data the County assumes no responsibility for its accuracy. This map contains copyrighted information and may not be altered. It may be reproduced in its current state if the source is cited. Users of this map agree to read and accept the County of Contra Costa disclaimer of liability for geographic information.

Feet
0 1,000 2,000 4,000



Community Services District

DUBLIN-SAN RAMON SERVICES DISTRICT

(Community Services District Law, Government Code §61000 et seq. & SB 135, Community Services District Law)

<u>Location of office and mailing address</u>	7051 Dublin Boulevard Dublin, CA 94568
<u>Telephone number</u>	(925) 828-0515
<u>FAX number</u>	(925) 829-1180
<u>Web page</u>	www.dsrsd.com
<u>E-mail address</u>	genzale@dsrsd.com

BOARD OF DIRECTORS

Five members elected at large for four-year terms

Meetings: 1st and 3rd Tuesday of each month; 6:00 PM

<u>District Board Members</u>	<u>Began serving</u>	<u>Expiration of term</u>
Edward R. Duarte, Vice President 2019	2012	2020
Richard M. Halket	2004	2020
Ann Marie Johnson	2018	2022
Madelyne Misheloff, President 2019	2016	2020
Georgian M. Vonheeder-Leopold	2010	2022

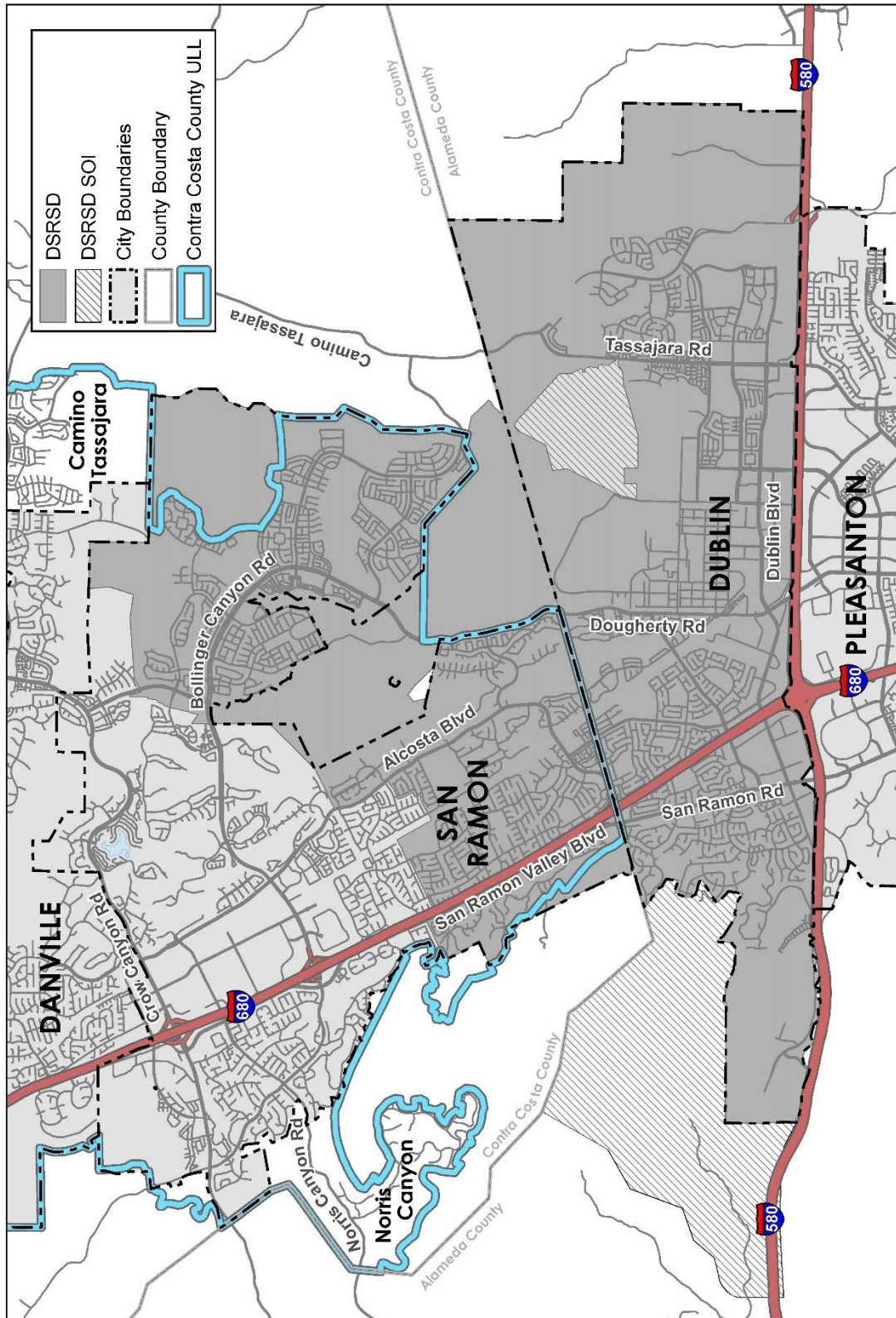
STAFF

Dan McIntyre	General Manager
Nicole Genzale	District Secretary
Carl P.A. Nelson	General Counsel

INFORMATION

<u>Year Formed:</u>	1953
<u>Area Served:</u>	Dublin, San Ramon, and Pleasanton
<u>Population Served:</u>	106,000; 46,000 in Contra Costa County only, per CCC Dept. of Conservation & Development
<u>Registered Voters:</u>	22,626 (Contra Costa County only) as of June 12, 2019
<u>Size:</u>	Approximately 25.9 square miles
<u>Services provided:</u>	Water supply; water recycling; sewer collection, treatment and disposal

Dublin San Ramon Services District



This map or dataset was created by the Contra Costa County Department of Conservation and Development with data from the Contra Costa County GIS Program. Some base data, primarily City Limits, is derived from the CA State Board of Equalization's assessment maps. The map contains copyrighted information and may not be altered. It may be reproduced in its current state if the source is cited. Users of this map agree to read and accept the County of Contra Costa disclaimer of liability for geographic information.

Map created 02/27/2014
by Contra Costa County Department of
Conservation and Development, GIS Group
37°55'41.781"N 122°07'03.756"W

Community Services District

***KENSINGTON POLICE PROTECTION AND
COMMUNITY SERVICES DISTRICT***

(Community Services District Law, Government Code §61000 et seq. & SB 135, Community Services District Law)

<u>Location of office</u>	217 Arlington Avenue Kensington, CA 94707
<u>Telephone numbers</u>	(510) 526-4141
<u>FAX number</u>	(510) 526-1028
<u>Web page</u>	www.kppcsd.org
<u>E-mail address</u>	lwolter@kppcsd.org

BOARD OF DIRECTORS

Five members elected at large for four-year terms

Meetings: Monthly on the second Thursday

<u>District Board Members</u>	<u>Began serving</u>	<u>Expiration of term</u>
Christopher Deppe	2017	2022
Sylvia Hacaj, Vice President 2019	2016	2020
Cyrus Modavi	2018	2022
Eileen Nottoli, President 2019	2016	2020
Rachelle Sherris-Watt	2014	2022

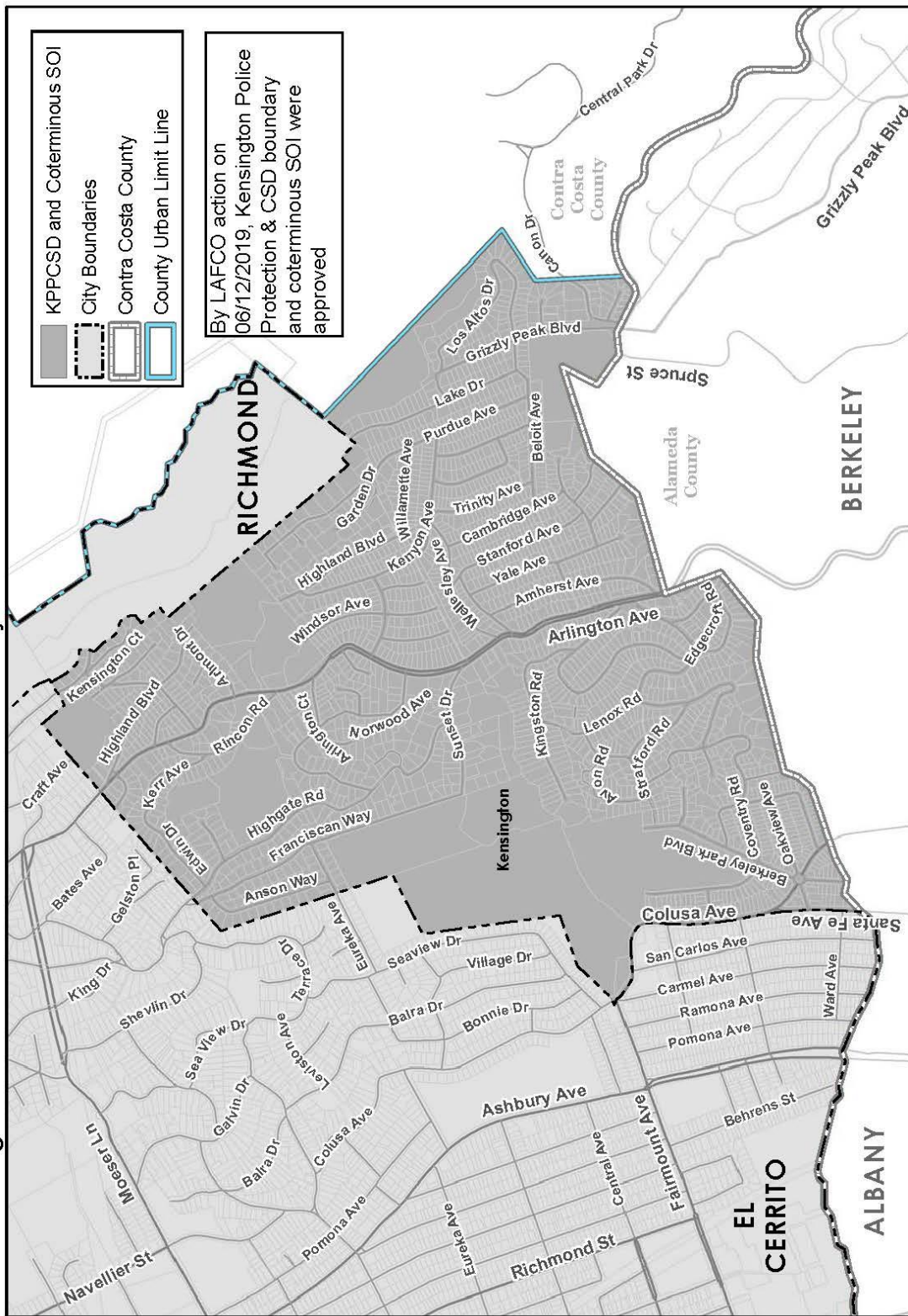
STAFF

Anthony (Tony) Constantouros	General Manager
Rickey Hull	Interim Chief of Police
Lynn Wolter	District Administrator
Ann Danforth	Legal Counsel

INFORMATION

<u>Year Formed:</u>	1946/1952
<u>Area Served:</u>	All of Kensington
<u>Population Served:</u>	Approx. 5,077 per CCC Dept. of Conservation & Development
<u>Registered Voters:</u>	4,058 as of June 12, 2019
<u>Size:</u>	Approximately 1.2 square miles
<u>Services provided:</u>	Local law enforcement; parks and recreation; solid waste collection

Kensington Police Protection and Community Services District and Coterminous SOI



The map or data set was created by the Contra Costa County Department of Correlation and Development with data from the Contra Costa County GIS Program. Some base data, primarily City Limits, is derived from the CA State Board of Equalization's data. The map contains copyrighted information and may not be altered. It may be reproduced in its current state for use in other documents, but the user agrees to read and accept the County of Contra Costa disclaimer of liability for geographic information.

Map created 06/04/2019
by Contra Costa County Department of
Correlation and Development
3000 Main Road, Martinez, CA 94553
37.5941771N 122.0703759W

Community Services District

KNIGHTSEN TOWN COMMUNITY SERVICES DISTRICT

(Community Services District Law, Government Code §61000 et seq. & SB 135, Community Services District Law)

<u>Location of office and mailing address</u>	P. O. Box 763 Knightsen, CA 94548
<u>Telephone numbers</u>	925-551-1410
<u>FAX number</u>	None
<u>Web page</u>	https://knightsentowncsd.specialdistrict.org/
<u>E-mail address</u>	knightsencsd@gmail.com

BOARD OF DIRECTORS

Five members elected at large for four-year terms

Meetings: 1st Thursday, Knightsen Garden Club Community Center, 7:00 PM

<u>District Board Members</u>	<u>Began serving</u>	<u>Expiration of term</u>
Trish Bello-Kunkel, Chair 2019	12/2018	12/2022
Curt Caldwell	1/2019	12/2020
Linda Matteri, Treasurer 2019	12/2018	12/2022
Gilbert Somerhalder, Vice Chair 2019	12/2018	12/2022
Angie deFremery	8/2019	12/2020

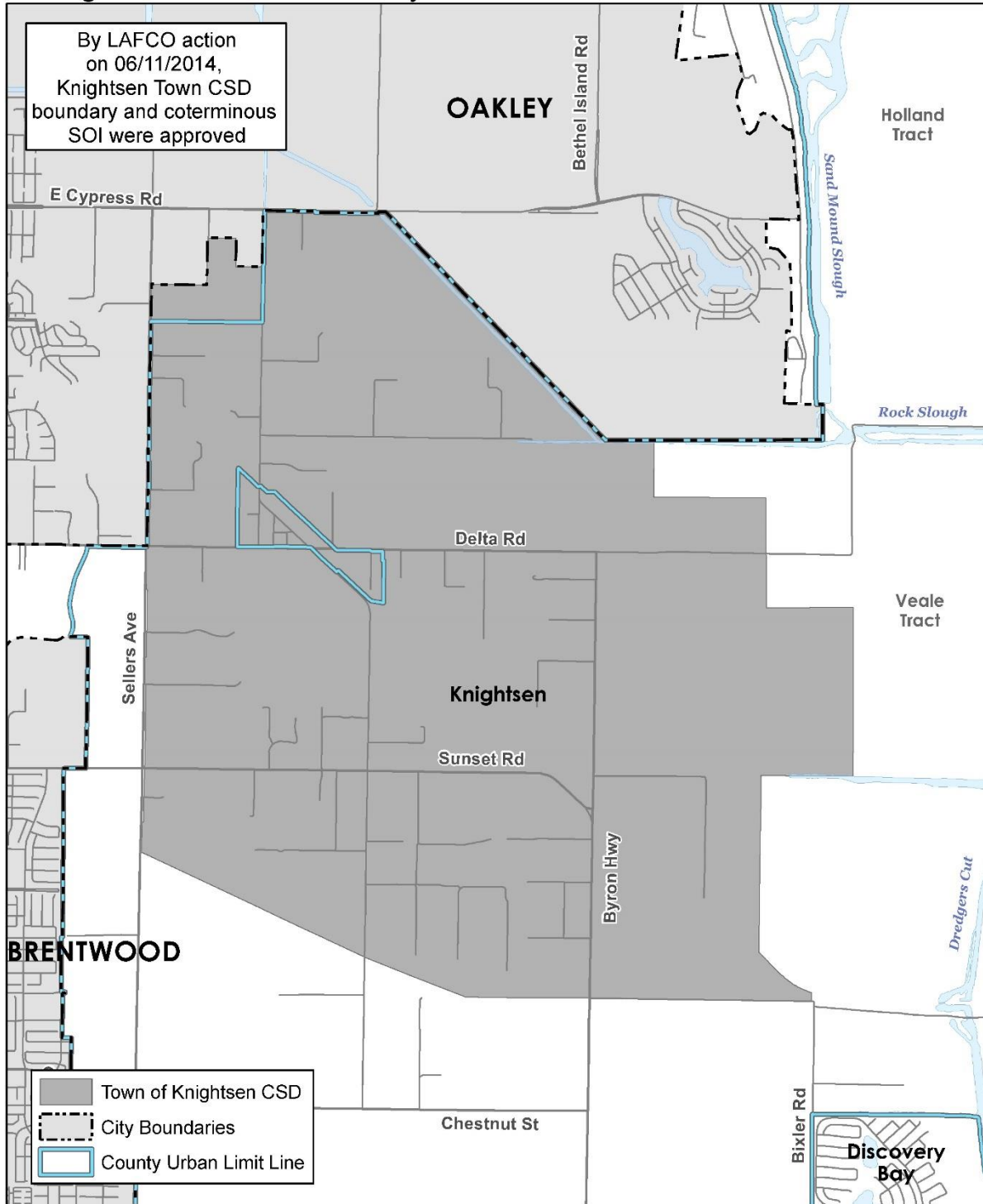
STAFF

None

INFORMATION

<u>Year Formed:</u>	2005
<u>Area Served:</u>	Knightsen Town Community Services District
<u>Population Served:</u>	Approx. 1,600 per CCC Dept. of Conservation & Development
<u>Registered Voters:</u>	916 as of June 12, 2019
<u>Size:</u>	Approximately 5,131 acres
<u>Services provided:</u>	Formed to provide flood control and water quality (drainage services); no physical services provided yet

Knightsen Town Community Services District and coterminous SOI



Map created 06/23/2014
by Contra Costa County Department of
Conservation and Development, GIS Group
30 Muir Road, Martinez, CA 94553
37:59:41.791N 122:07:03.756W

This map or dataset was created by the Contra Costa County Department of Conservation and Development with data from the Contra Costa County GIS Program. Some base data, primarily City Limits, is derived from the CA State Board of Equalization's tax rate areas. While obligated to use this data the County assumes no responsibility for its accuracy. This map contains copyrighted information and may not be altered. It may be reproduced in its current state if the source is cited. Users of this map agree to read and accept the County of Contra Costa disclaimer of liability for geographic information.

Miles
0 0.25 0.5 1

